



---

# MOBILITY SUPPLEMENTAL APPLICATION

This information must be completed and submitted with your development application. Do not leave any information blank. If the requested information is not applicable or unknown, please indicate as "N/A".

## WALKABILITY/ PEDESTRIAN INFRASTRUCTURE

What is the presence or lack of sidewalks on adjacent streets?


What is the width of sidewalks on adjacent streets?

Is pedestrian infrastructure required to be improved as part of the application?

What is the quality of the pedestrian environment (shade, separation of sidewalk from traffic, presence/not of on-street parking, etc.)?


How is the project consistent with Comprehensive Plan policies regarding sidewalks/trails, etc. (provide the policy citations)?

How does the project's site design address pedestrians accessing the site from the street and pedestrian circulation within the site?




## BICYCLE INFRASTRUCTURE

What is the location of any existing/proposed bicycle parking?



What is the presence or lack of bicycle lanes on adjacent streets?




How is the project consistent with Comprehensive Plan policies regarding bicycle mobility (provide the policy citations)?

## TRANSIT


What Palm Tran route and/or shuttle system serves the site?

Where is the closest stop and shelter for these services?

How would someone walk/bike to that stop and/or shelter?



Is there a sidewalk/bike lane to the stop and /or shelter and what is the quality of the walk/bike trip to the stop and/or shelter?



Do the nearest stop(s) have shelter(s)?



What is the infrastructure at the stop(s) and/or shelter(s)?

Are there plans for improvements to the route(s) and stop(s) and/or shelter(s)?

Is transit infrastructure required to be upgraded as part of this application?